






















-  A road
 -  B road
 -  Minor road
 -  Local street in urban area
 -  Circular route on road
 -  National Cycle Network continuation
 -  Off-road route
 -  Railway station/tunnel
 -  Urban area
 -  Woodland
 -  Lake
 -  River
 -  National Trust land
-
-  National Cycle Network number
 -  Pub
 -  Car parking
 -  Junctions where care is needed
 -  Steep incline pointing downhill

Heights in metres



© Crown copyright. All rights reserved.
Dorset County Council, LA100019790, 2007

